







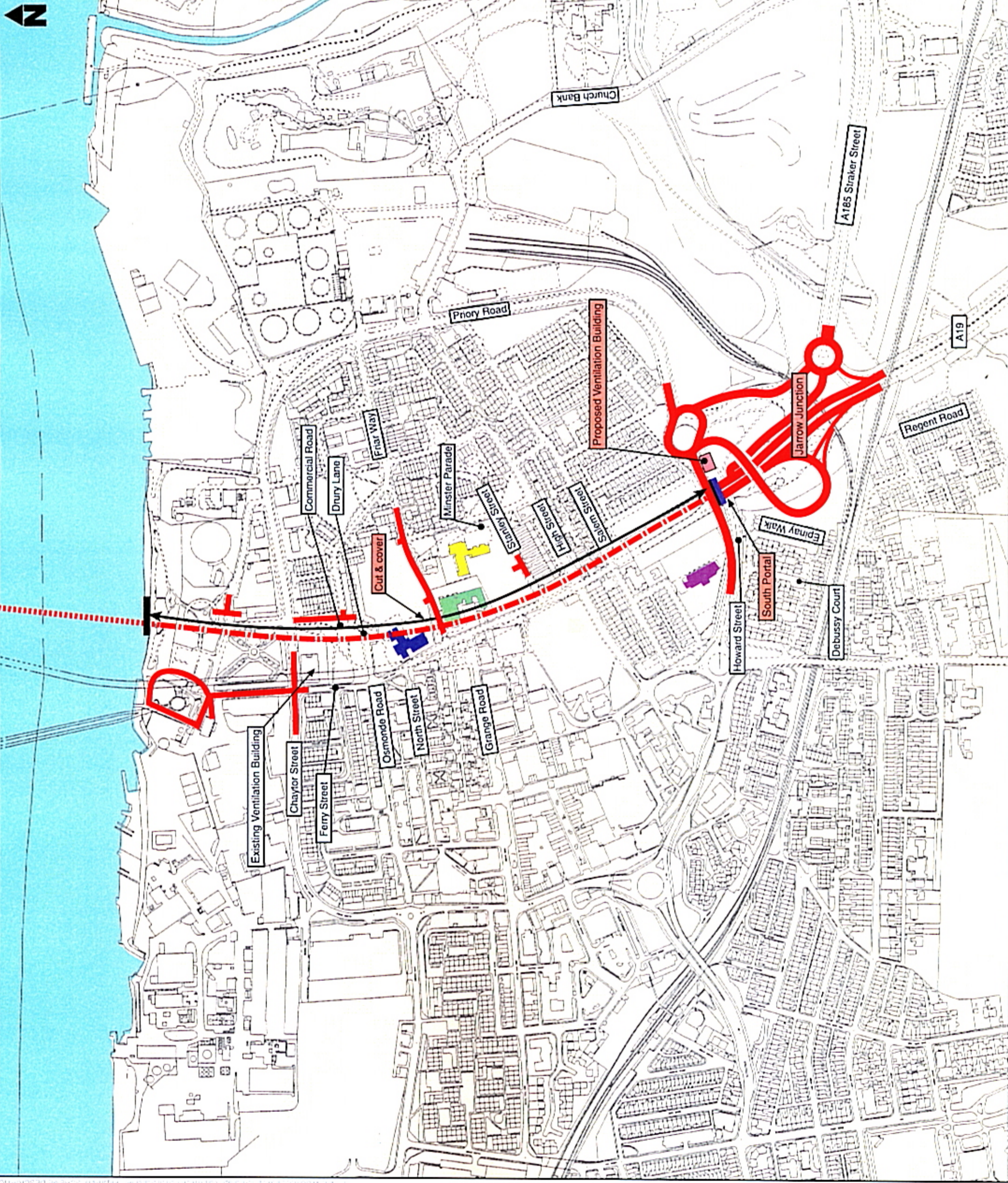


LEGEND

-  Tunnel alignment
-  Cut and cover construction
-  Immersed tube construction
-  Highway realignments
-  St. Peter's School
-  Grange Nursing Home
-  Dunn Street School
-  St Bede's RC Infants School



The material contained on this drawing has been based on Ordnance Survey Mapping with the permission of the Controller of Her Majesty's Stationery Office. Reference is made to the title of the drawing, the drawing number, the project number and the drawing number.

**New Tyne Crossing Alignment,
South Tyneside**



MAY 2002 1 : 5 000

Figure 3.3

5762106